



PLAT OF SURVEY

WORK ORDERED BY -
ROBERT KAHL
P.O. BOX 1151
WILLIAMS BAY, W. 53191


FARRIS, HANSEN & ASSOCIATES, INC.
Engineering, Architecture, Surveying
7 Ridgway Court P.O. Box 437
ELKHORN, WISCONSIN 53121
Office: (414) 723-2098
Fax: (414) 723-5886

REVISIONS

PROJECT NO.
4641
DATE:
10/29/96
SHEET NO.
1 OF 1

PLAT OF SURVEY

LOT 11 OF JEWELL'S SUBDIVISION
LOCATED IN THE VILLAGE OF WILLIAMS
BAY, WALWORTH COUNTY, WISCONSIN



LEGEND


- = FOUND IRON PIPE STAKE 1" DIA.
- = FOUND IRON REBAR STAKE 3/4" DIA.
- ⦿ = SET IRON REBAR STAKE 3/4" DIA.
- (XXX) = RECORDED AS

NOTE: COPIES OF THIS MAP TO WHICH THE FOLLOWING CERTIFICATE
WILL APPLY ARE BLUE LINE PRINTS SHOWING SURVEYOR'S ORIGINAL
SEAL AND SIGNATURE IN BLACK INK. COPIES BY ANY OTHER MEANS
MAY HAVE ALTERATIONS WHICH DO NOT REPRESENT THE SURVEYOR'S
WORK PRODUCT.

I HEREBY CERTIFY THAT THE ABOVE DESCRIBED PROPERTY HAS BEEN
SURVEYED UNDER MY DIRECTION AND THAT THE ABOVE MAP IS A TRUE
REPRESENTATION THEREOF AND SHOWS THE SIZE AND LOCATION OF
THE PROPERTY AND ITS EXTERIOR BOUNDARIES. THIS SURVEY IS
MADE FOR THE USE OF THE PRESENT OWNERS OF THE PROPERTY, AND
ALSO THOSE WHO PURCHASE, MORTGAGE, OR GUARANTEE THE TITLE
THERE TO WITHIN ONE YEAR FROM THE DATE HEREOF.

DATED: 10-29-96

PETER S. GORDON
PETER S. GORDON R.L.S. 2101



(120')
120.29'

N 89-53-31 E 60.14' (60')

OVERHEAD WIRES RUN ALONG
NORTH LINE OF PROPERTY.

CORNER OF GARAGE 1.8'
EAST OF PROPERTY LINE.

S 01-26-07 W 149.17' (150')

LOT 11

LOT 12

LOT 10

N 01-20-11 E 149.05' (150')


S 90-00-00 W 59.88' (60')

JEWELL DRIVE

EDGE OF PAVEMENT

GRID NORTH

WISCONSIN COORDINATE SYSTEM
SOUTH ZONE



(120')
119.78'

WJ-10

11-1190